






Legend

-  Project Area
-  Parcel/ROW Line
-  10' Contour
-  Stream
-  Stream Buffer

OPEN MEADOWS

- Low maintenance "Eco-turf" (mowed several times per season)
- Suitable for play
- Plant large trees to define edge
- Perimeter pathways



PARK EDGE BUFFER

- Interplanting of conifers to buffer neighbors from park activities and to define park boundary

PICNIC SHELTER

- Accomodate up to 2 picnic tables
- Architectural focal point

YOUTH SPORTS FIELD

- Natural Turf

RESTROOM

- Potable water
- Flush toilets

STREAM / WETLAND ECOLOGY INTERPRETATIVE INFORMATION

- Salmon life cycle
- Wetland wildlife

STREAM RESTORATION

- Remove invasive species
- Plant trees and shrubs along stream bank to enhance salmon habitat
- Install in-stream habitat structures (logs)
- Mitigates trail and interpretative area development

PARK EDGE BUFFER

FUTURE PARKING EXPANSION

WETLAND ENHANCEMENT

SECONDARY TRAIL

WOODLAND PLAY AREA

- Log structures
- Climbing wall
- Rock jumping
- Hill side slide (built-in)
- Rope swing
- Glider



PICNIC AREA

- Split rail fence and edge planting

IMPROVED TRAIL ACCESS TO SCHOOL

Kenmore Elementary School

WETLAND ENHANCEMENT

- Remove invasive species
- Plant conifers to succeed deciduous in future
- Add species that provide more diverse wildlife habitat
- Construct habitat structures (snags, brush piles, rock piles etc.)
- Mitigation for degraded wetland impacts related to meadow creation

SEDIMENT POND IMPROVEMENTS *

- Construct new habitat channel
- Weir modification (construct new weir and remove existing weir under bridge)
- Improved sediment removal
- Streambank revegetation and wetland restration planting

*Currently planned for 2006 construction

NATURAL HISTORY INTERPRETATION INFORMATION

- Formation of creek valley
- Flooding history
- Sediment removal
- Settlement of the Kenmore area

POTENTIAL FUTURE SECONDARY TRAIL

- Access easements to private road would be required



6700 NE 181st Street
P.O. Box 82607
Kenmore, WA 98028

Wallace Swamp Creek Park
Concept Plan - Revised Recommended
Alternative

Kenmore King County, Washington



200 100 0 200 Feet



10230 NE Points Drive Suite 400
Kirkland, Washington 98033
Phone: (425) 822-4446
Fax: (425) 827-9577
Web: www.otak.com

otak Proj. No. 30592

Date May 2006

Figure 7